



**Village of
Hastings-on-Hudson**

**COMPREHENSIVE PLAN
UPDATE &
LOCAL WATERFRONT
REVITALIZATION
PROGRAM**


**Committee Meeting
February 1, 2023**

James Harmon Community Center





WELCOME





**Office of Planning
and Development**

This presentation was prepared with funding provided by the New York State Department of State under Title 11 of the Environmental Protection Fund.



AGENDA



- Welcome
- Approval of Meeting Summary
- Project Status Update
- Public Engagement Update
- LWRP Coastal Policies
- Subcommittee Tasks
- Next Steps
- Public Comment



APPROVAL OF MEETING SUMMARY

- January 4, 2023



PROJECT STATUS UPDATE



*CPU Meetings – Comprehensive Plan focus every other month/LWRP focus every other month



PUBLIC ENGAGEMENT UPDATE

The screenshot shows a Zoom meeting interface. The top slide is titled "OVERVIEW OF EXISTING CONDITIONS" and lists "Environmental Constraints":

- 37% Steep Slopes – Greater than 15% grade
- 227 Acres Flood zones (17%)
 - Hudson River
 - Saw Mill River
- 83 Acres Federal Wetlands
 - Hudson River
- No State wetlands

A map to the right of the text shows a "Village Hall" location marked with a yellow star. The bottom slide is titled "PROJECT OVERVIEW – COMP PLAN" and shows a "Comprehensive Planning Process" flowchart:

```
graph LR; A[Understanding Where You Are] --> B[Where Do You Want To Be?]; B --> C[How Do You Get There?];
```

The flowchart consists of three main stages:

- THE EXISTING STATE**: Understanding Where You Are. Data Collection & Analysis. What has been accomplished?
- THE DESIRED STATE**: Where Do You Want To Be?. Identifying a Shared Vision for the Village.
- IMPLEMENTATION**: How Do You Get There?. Reality-Based Series of Implementation Steps.

A gallery view of participants is visible in the background, including Sarah Starke Hesse (M), Andriis Blumberg (M), Mary Beth Murphy, Jaclyn Hakes (M), Trustee Heilig, and Ray Dovell.

Public Workshop #1

- January 30, 2023 via Zoom
- LWRP & Comp Plan overview, Vision, Inventory Mapping, WRA boundary
- Visioning, Needs & Opportunities Exercises
- Interactive Polling
- **121 Total Attended!**

Recording available at www.PlanHastings.org

Meeting summary in development



PUBLIC ENGAGEMENT UPDATE

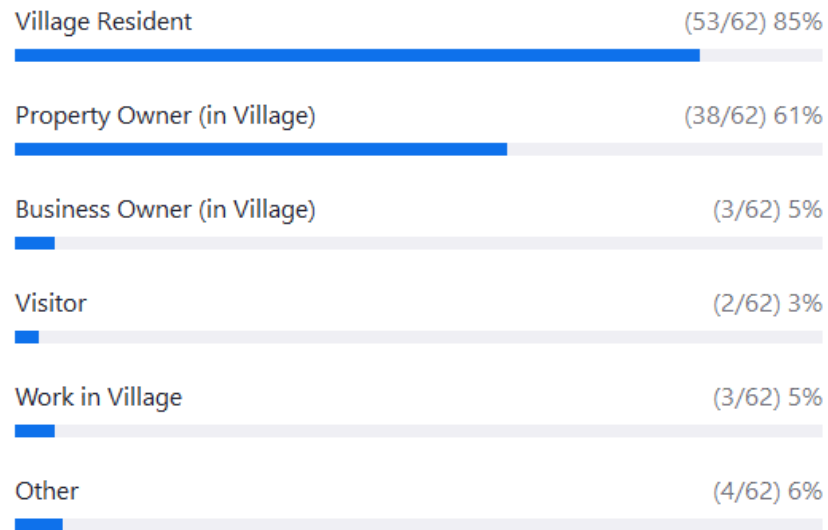
Public Workshop #1 Polling Question Results

Poll #1

Poll | 1 question | 62 of 70 (88%) participated

1. Who is joining us this evening? Select all that apply. (Multiple Choice) *

62/62 (100%) answered

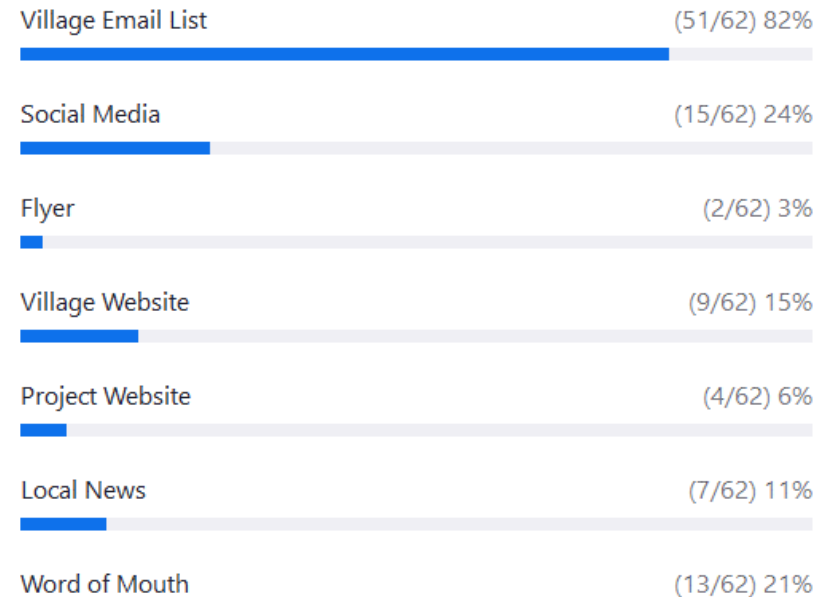


Poll #2

Poll | 1 question | 62 of 76 (81%) participated

1. How did you hear about the Virtual Public Workshop? Select all that apply. (Multiple Choice) *

62/62 (100%) answered





PUBLIC ENGAGEMENT UPDATE

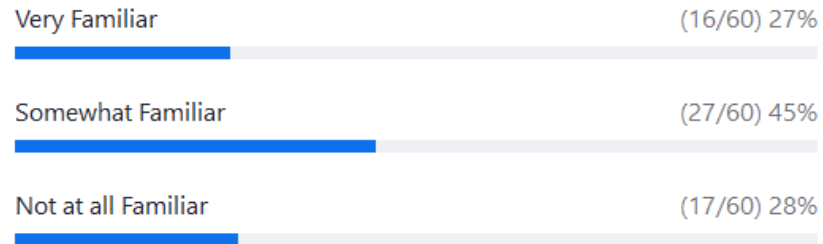
Public Workshop #1 Polling Question Results

Poll #3

Poll | 1 question | 60 of 75 (80%) participated

1. How familiar are you with a Comprehensive Plan? (Single Choice) *

60/60 (100%) answered

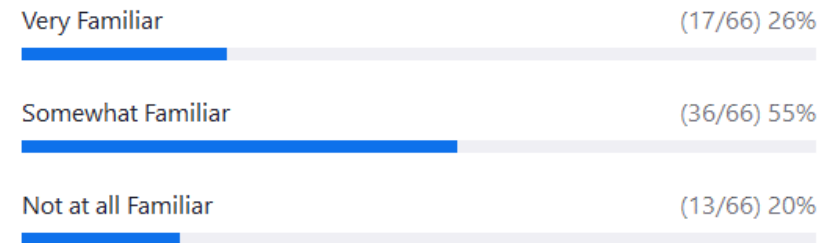


Poll #4

Poll | 1 question | 66 of 78 (84%) participated

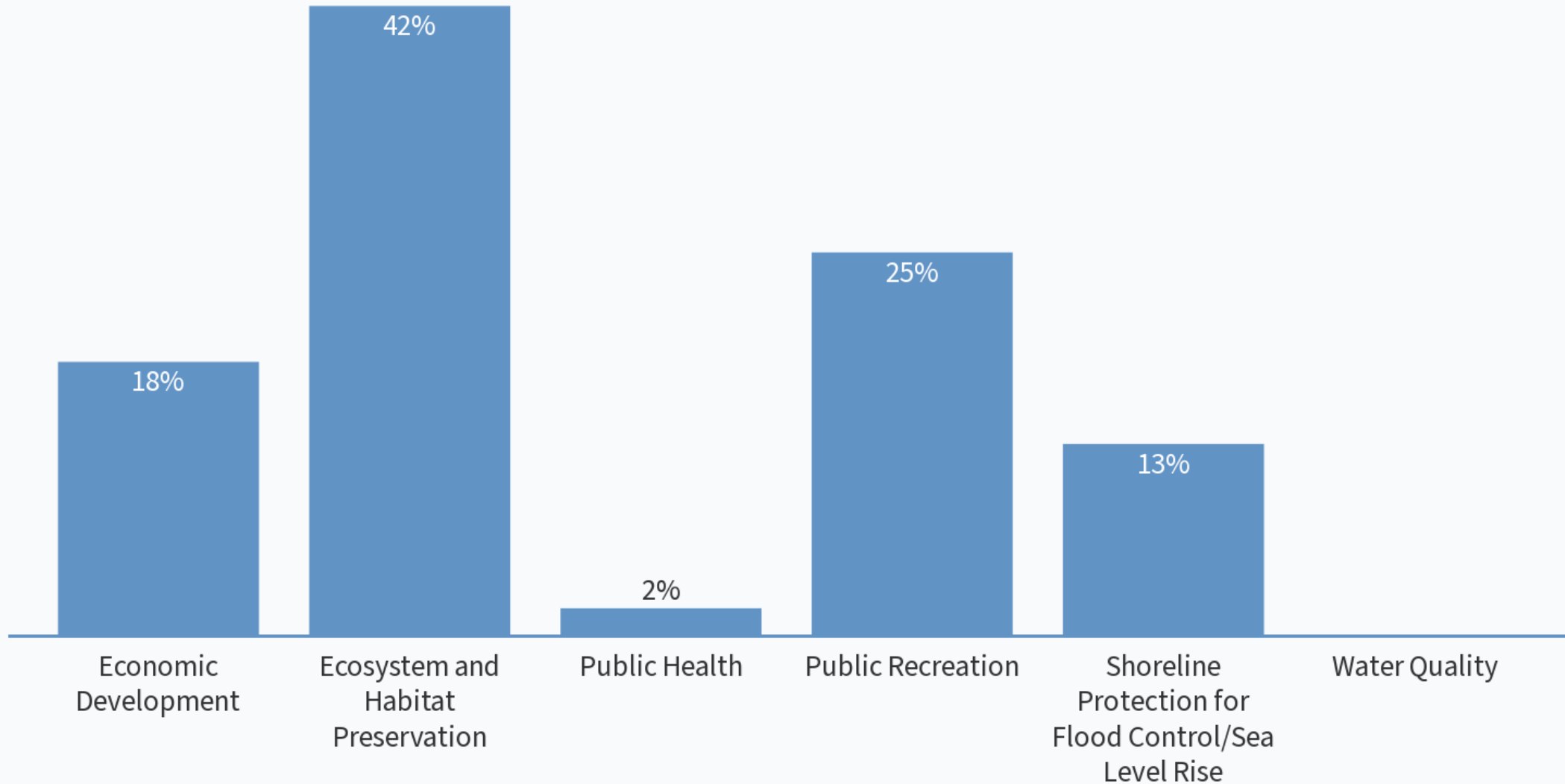
1. How familiar are you with the Local Waterfront Revitalization Program? (Single Choice) *

66/66 (100%) answered



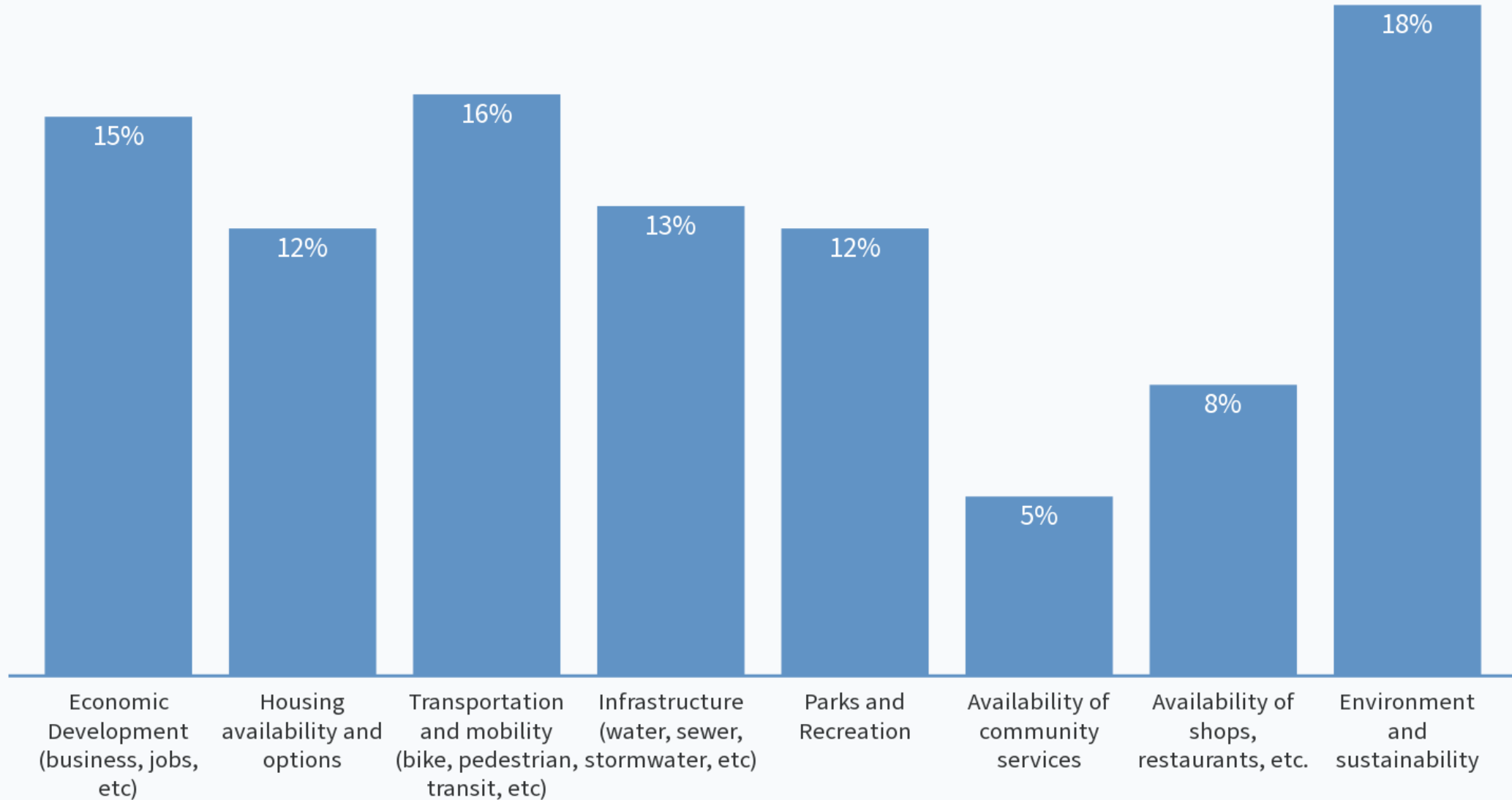
Public Workshop #1 Polling Question Results

5. The waterfront area (along the Hudson River and Saw Mill River) can have a variety of environmental and economic benefits.
Which of the following is most important to you? (select one)



Public Workshop #1 Polling Question Results

7. What topics are you most interested in for the future of the Village? Select your top 3 by responding up to 3 times.





PUBLIC ENGAGEMENT UPDATE

Stakeholder Group Meetings

Stakeholder Group	Contact Name	Organization Name	Title	Phone	Email	Mayor Armacost Notes	
Local & Regional Partners, Infrastructure and Transportation	Anne Ruzsak	Senior Outreach - Village Dept	Senior Outreach Coordinator	(914) 478-2380 Ext. 844			
	Polly Bijur	Senior Citizen Advisory Committee - Village Board	Chair		pollye.bijur@gmail.com		
	Lori Walsh	Hastings Youth Council - Village Board	Chair	914-960-2435	loriwalsh22@gmail.com , hastingsyouthcouncil@gmail.com		
	Joanne Freed-Stokes	Village Youth Advocate - Village Dept	Director of Youth Services	(914) 478-3400 ext. 647	jreed@hastingsgov.org		
	Pam Koner	Family-to-Family	Executive Director	914-478-2641			
	Paul Feiner	Town of Greenburgh	Town Supervisor	914-388-1540	pfeiner@greenburghny.com , mportilla@greenburghny.com		
		Vestchester County Planning Department	Michael Lipkin/ Richard Hyman	(914) 395-4400, 914-896-4411			
		City of Yonkers	Planning Bureau	914-377-6555	PlanningInfo@yonkersny.gov		
		Metro North Bee-Line Bus			beeline@westchester.gov		
		Alli Mohseni	New York Metropolitan Transportation Council (NYMTC)	Mid-Hudson South Transportation Coordinating	(845) 431-5768	alli.mohseni@dot.ny.gov	
		Sandra Johnson, Regional Planning and Program Manager	NYS DOT, Region 8	(845) 431-5723			
		Andy Flatzkin	Route 9 Committee			http://route9active.org/itsam.php	
Sustainability, Open Space, & Recreation	Beth Haddock	Climate Smart Communities Task Force - Village Board	Chair	917-455-6570	beth.haddock@gmail.com		
	Haven Colgate	Conservation Commission - Village Board	Chair	917-312-6074	haven.colgate@gmail.com		
	Gal Yaguri	Zero Waste Advisory Taskforce - Village Board		646-321-9432	galaguri@gmail.com		
	Joanne DiSalvo	Parks and Recreation Commission - Village Board	Chair	914-356-2402	joanneb@verizon.net		
	Margie Lavender	Hastings Pollinator Pathway		646-382-2060	margielavender@gmail.com		
	Steven Dakes	Friends of the Old Croton Aqueduct	Manager	914-683-5259	Steven.Dakes@parks.ny.gov		
	Carla Castillo	HVRC	Executive Director	845-564-4075	ccastillo@hudsonvalleyrc.org		
	Dazzle Ekblad	DEC					
		Sustainable Westchester					
	Ned Sullivan	Scenic Hudson					
	Aaron Podhurst	Parks and Recreation - Village Dept					
		Hillside Woods Restoration Project					
Brian Inglis	Tennis Club of Hastings						
	Hastings Little League						
	AYSO (American Youth Soccer Organization)						



- TBD February 2023 via Zoom
- Stakeholder Groups:
 - Local & Regional Partners & Transportation
 - Sustainability, Open Space & Rec
 - Arts, History & Community Organizations
 - Business & Economic Development
 - Planning, Zoning & Land Use
 - Education
 - Emergency Management



PUBLIC ENGAGEMENT UPDATE



Village of Hastings-on-Hudson

Comprehensive Plan Update & Local Waterfront Revitalization Program (LWRP)

ONLINE COMMUNITY SURVEY

Share your input and be part of the Comprehensive Plan Update and LWRP!

To take the survey, scan the QR card on the back or go to this link:

www.PlanHastings.org

For more information visit the Project page at www.PlanHastings.org

Scan the QR code
to access the
survey on your
mobile device



This survey was prepared with funding provided by the New York State Department of State under Title 11 of the Environmental Protection Fund.

Community Survey

- TBD February 2023
- Online via Survey Monkey & Hard Copies available
- Needs, Opportunities & Community Visioning
- Multiple Publicity Methods
 - Village, Project Website
 - Survey Cards
 - Village Email
 - CPU/LWRP Committee
 - Flyers



LWRP COASTAL POLICIES

LWRP COASTAL POLICIES OVERVIEW



SUBCOMMITTEE TASKS

Upcoming Committee Tasks:

- Finish Comp Plan Audit (Subcommittees)
 - Take existing review effort and share input on provided form:
 - What is missing/gaps in info and actions
 - What is no longer relevant
 - Identify potential Climate Smart Community actions that may be applicable
- Review Coastal Policies
- Public Engagement Assistance
 - Publicity for Community Survey

Village of Hastings-on-Hudson
Comprehensive Plan Update & Local Waterfront Revitalization Program
CPU & LWRP Committee Comprehensive Plan Audit

CPU & LWRP Committee Member: _____ Date: _____

2011 Comprehensive Plan Chapter Reviewed: _____

Instructions: Based on your review of the 2011 Comprehensive Plan, please share your input below.

What is missing or what gaps exist?

- *Add input and thoughts here*

What is no longer relevant?

- *Add input and thoughts here*

What is missing or what gaps exist?

- *Add input and thoughts here*

Identify potential Climate Smart Community actions that may be applicable to this Chapter:

- *Add input and thoughts here*



This document was prepared with funding provided by the New York State Department of State under Title 11 of the Environmental Protection Fund.



NEXT STEPS



- Next Committee Meeting
 - March 1, 2023 @ 7 pm
- Committee Tasks & Feedback
 - Comp Plan Audit
 - Review Coastal Policies
 - Promote Community Survey
- Continue Data Collection & Analysis
- Stakeholder Group Meetings
- Launch Community Survey



PUBLIC COMMENT

